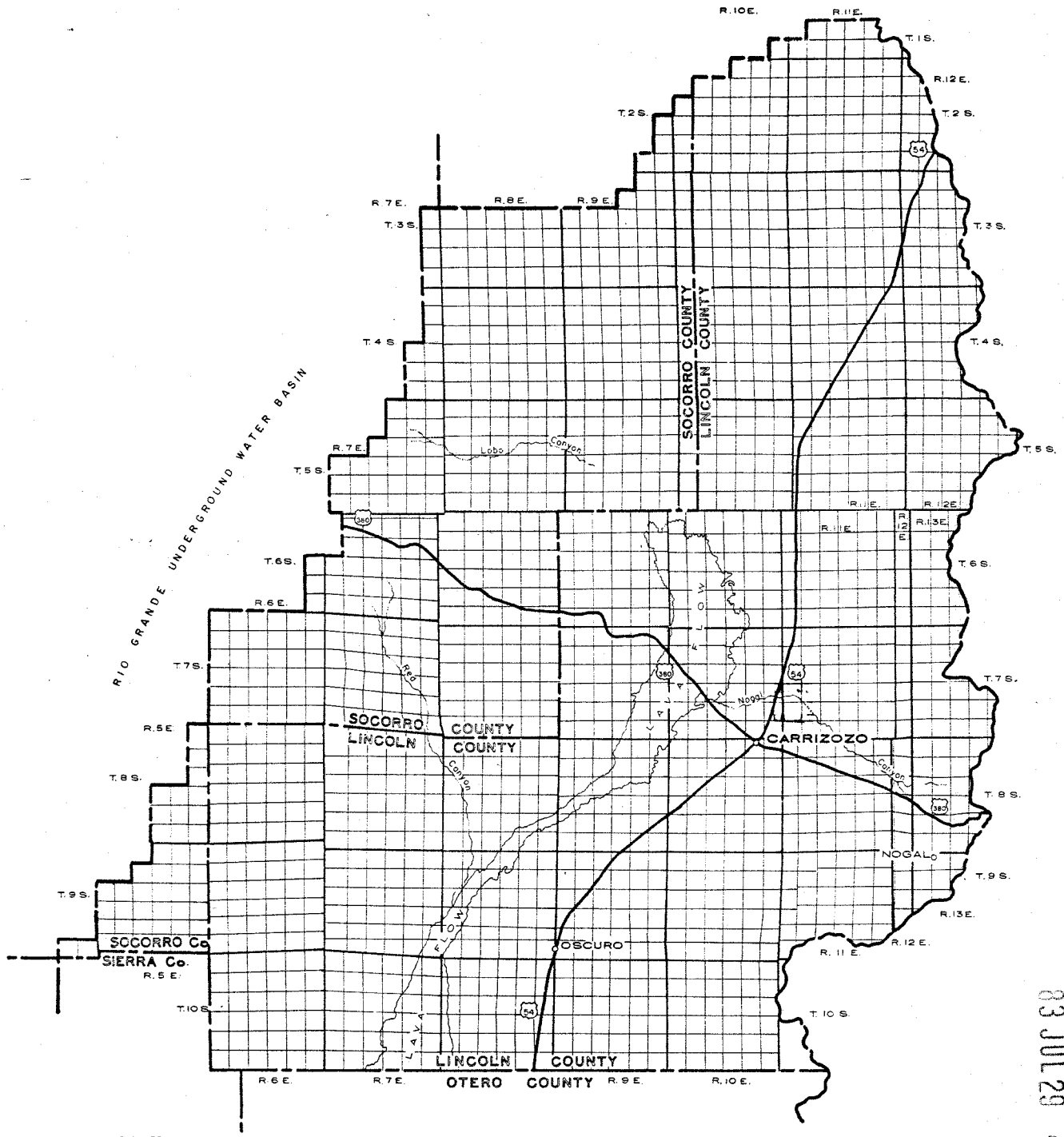
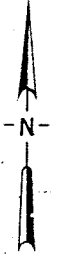


TULAROSA UNDERGROUND WATER BASIN

WITHIN SOCORRO AND LINCOLN COUNTIES

STATE ENGINEER OFFICE

JULY 7, 1982



0 3 5 10 MILES
0 4.8 8 16 KILOMETERS

03 JUL 29 A10:15

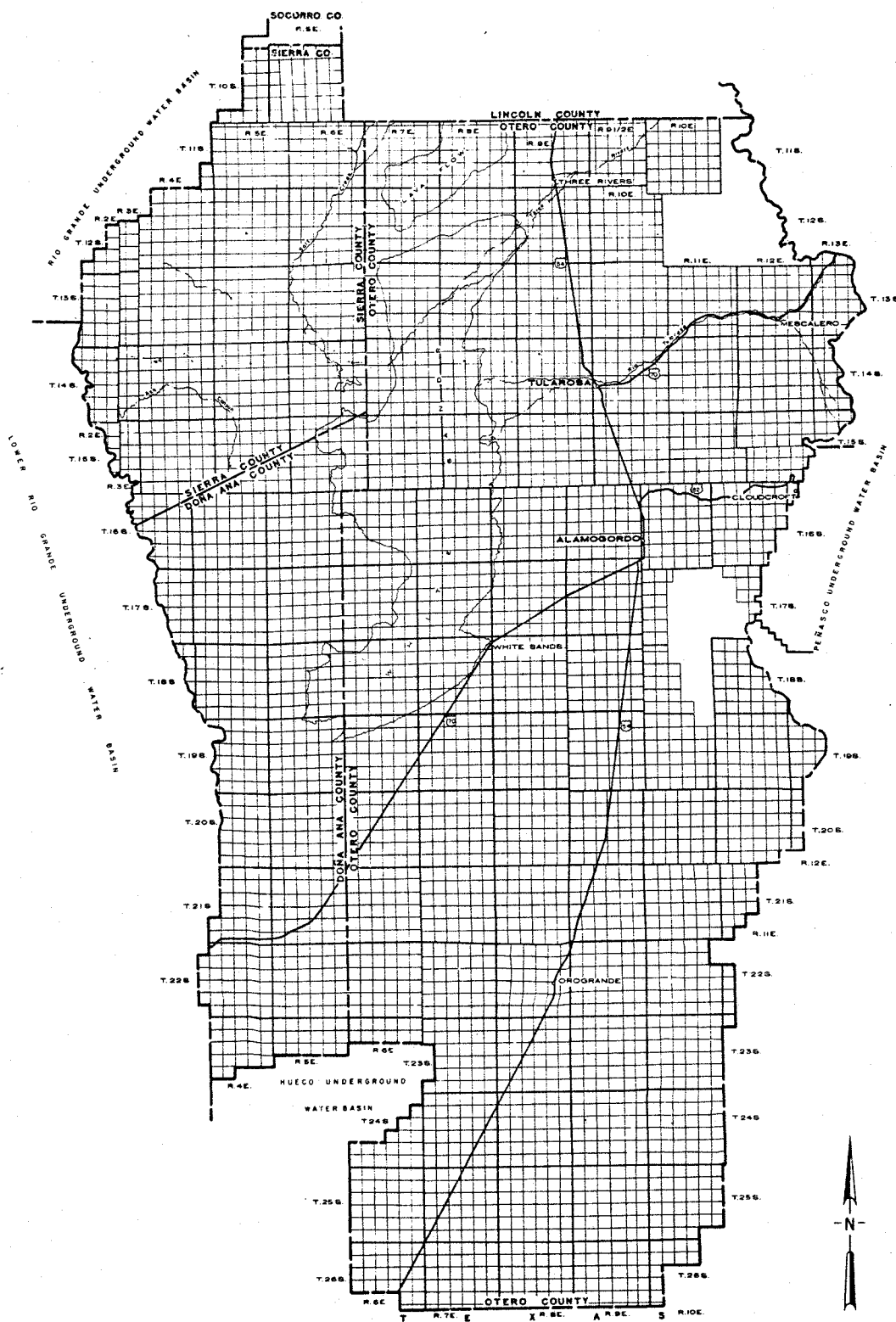
STATE RECORDS CENTER

TULAROSA UNDERGROUND WATER BASIN
 WITHIN SIERRA, DONA ANA AND OTERO COUNTIES

FILED WITH
 STATE RECORDS CENTER

STATE ENGINEER OFFICE
 JULY 7, 1982

83 JUL 29 A10:15



0 3 5 10 MILES
 0 4.8 8 16 KILOMETERS

JULY 7, 1982

145

State Engineer of the State of New Mexico
 Rule No. 2, Amendment No 19