

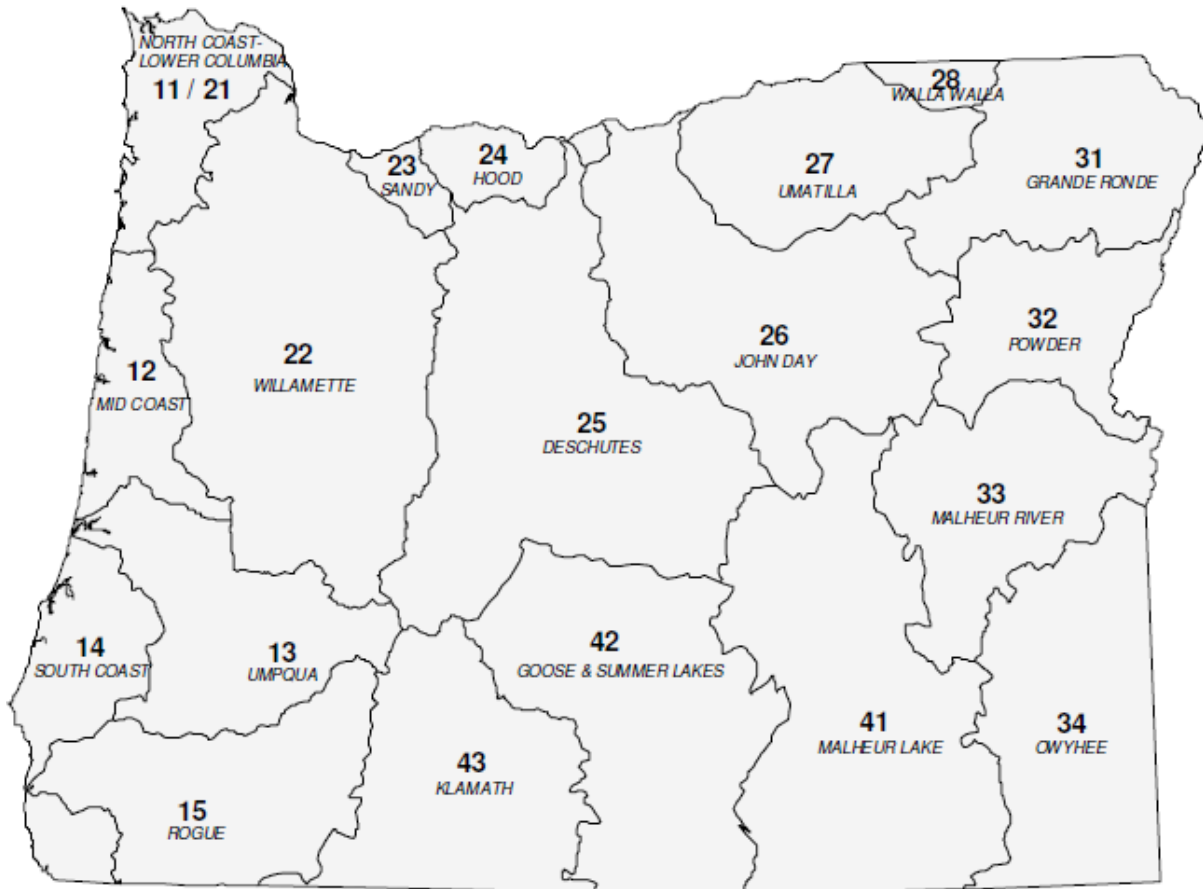


State of Oregon Department of Environmental Quality

OAR 340-041-0160

Tables and Figures

Figure 1: Oregon Basin Index Map



Basin Name	Basin #	OAR #
DESCHUTES	25	340-041-0130
GOOSE & SUMMER LKS	42	340-041-0140
GRANDE RONDE	31	340-041-0151
HOOD	24	340-041-0160
JOHN DAY	26	340-041-0170
KLAMATH	43	340-041-0180
MALHEUR LAKE	41	340-041-0190
MALHEUR RIVER	33	340-041-0201
MD COAST	12	340-041-0220
NORTH COAST-LWR COL	11-21	340-041-0230
OWYHEE	34	340-041-0250
POWDER	32	340-041-0260
ROGUE	15	340-041-0271
SANDY	23	340-041-0286
SOUTH COAST	14	340-041-0300
UMATILLA	27	340-041-0310
UMPQUA	13	340-041-0320
WALLA WALLA	28	340-041-0330
WILLAMETTE	22	340-041-0340



OAR 340-041-0160
Table 160A
Designated Beneficial Uses
Hood Basin

Beneficial Uses	Hood River Basin Streams
Public Domestic Water Supply ¹	X
Private Domestic Water Supply ¹	X
Industrial Water Supply	X
Irrigation	X
Livestock Watering	X
Fish & Aquatic Life ²	X
Wildlife & Hunting	X
Fishing	X
Boating	X
Water Contact Recreation	X
Aesthetic Quality	X
Hydro Power	X
Commercial Navigation & Transportation	

¹ With adequate pretreatment (filtration & disinfection) and natural quality to meet drinking water standards.

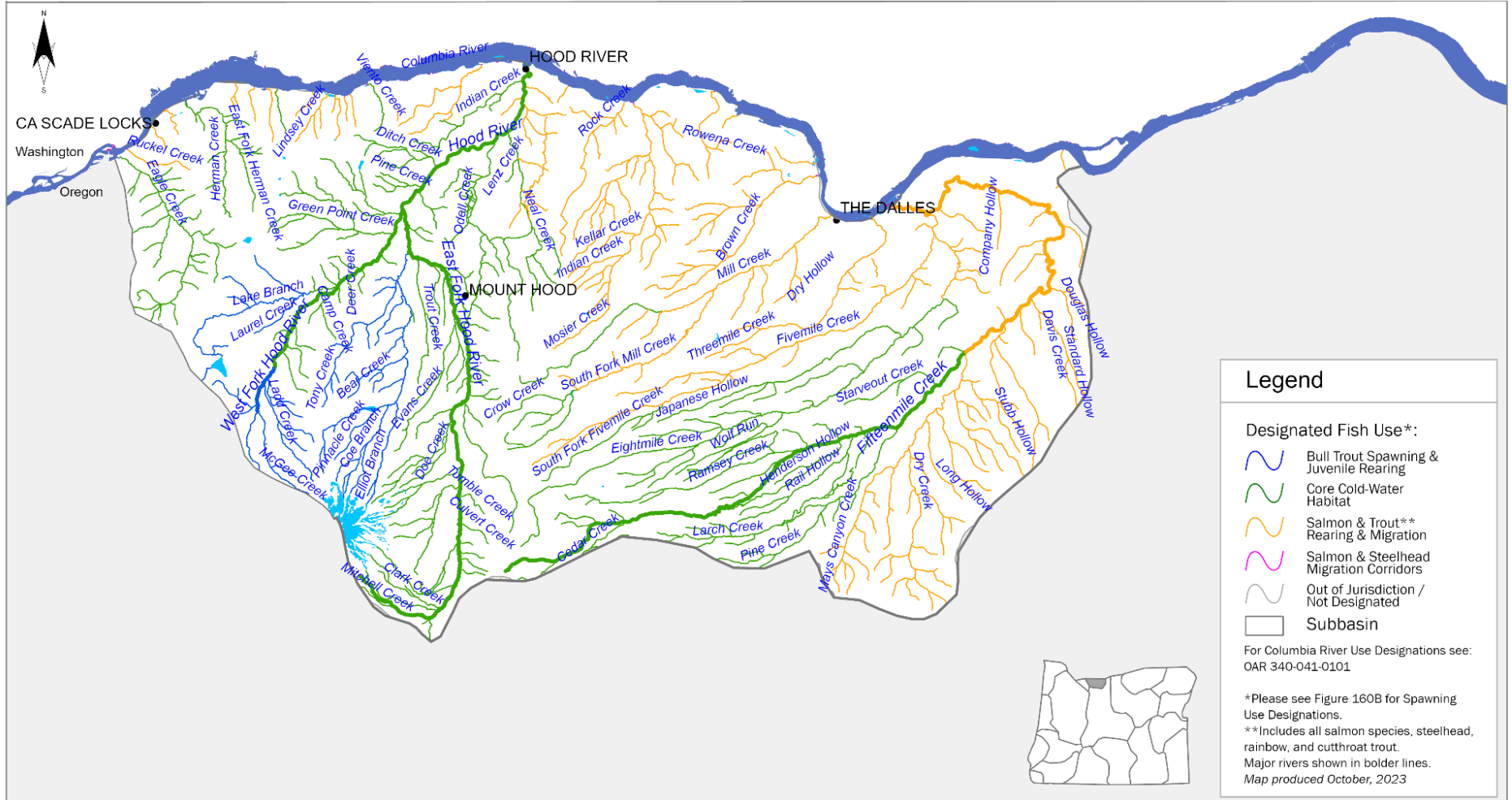
² See also Figures 160A, 160B, 160C, and 160D for fish use designations for this basin.



State of Oregon Department of Environmental Quality

OAR 340-041-0160 – Figure 160A

Year-Round Temperature Fish Use Designations Hood Basin, Oregon

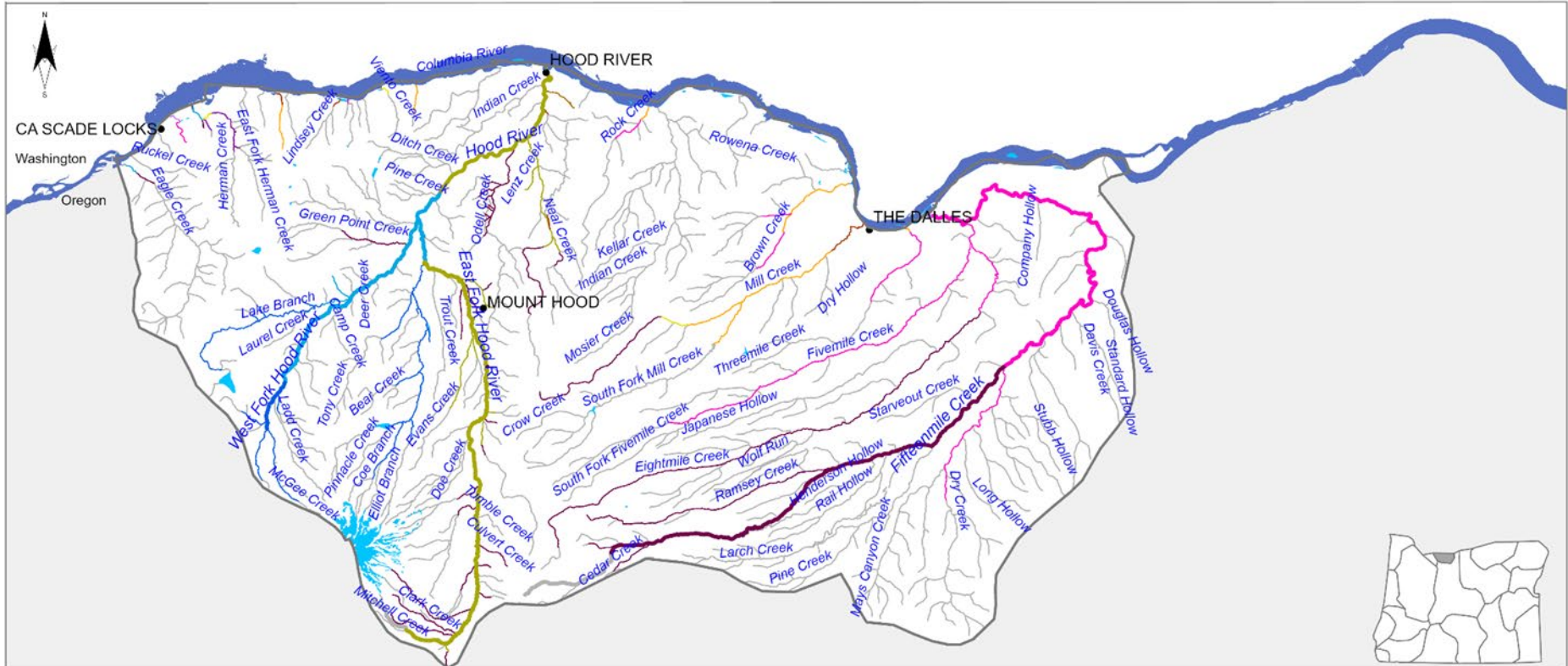




State of Oregon Department of Environmental Quality

OAR 340-041-0160 – Figure 160B

Seasonal Salmon and Steelhead Spawning Use Designations Hood Basin, Oregon



Legend

Designated Salmon and Steelhead Spawning Use*:

August 15-June 15
 October 1-April 30

October 1-June 15
 October 15-May 15

November 1-June 15
 January 1-June 15

Out of Jurisdiction / Not Designated
 Subbasins

Bull Trout Spawning and Rearing Use:

Bull Trout Spawning & Juvenile Rearing

For Columbia River Use Designations see: OAR 340-041-0101

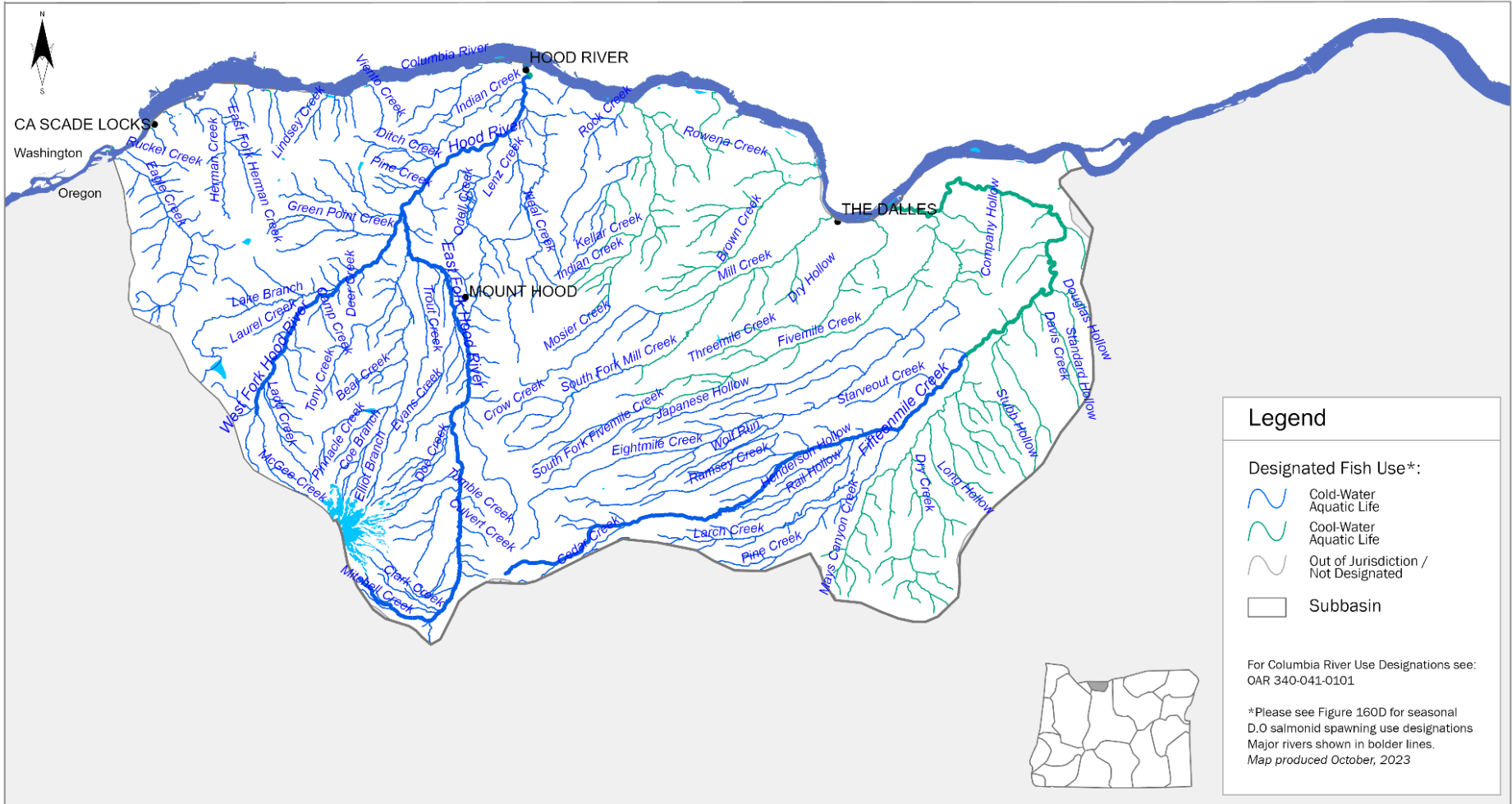
*Please see Figure 160A for Fish Use Designations. Major rivers shown in bolder lines. Map produced October, 2023



State of Oregon Department of Environmental Quality

OAR 340-041-0160 – Figure 160C

Year-Round Dissolved Oxygen Fish Use Designations Hood Basin, Oregon

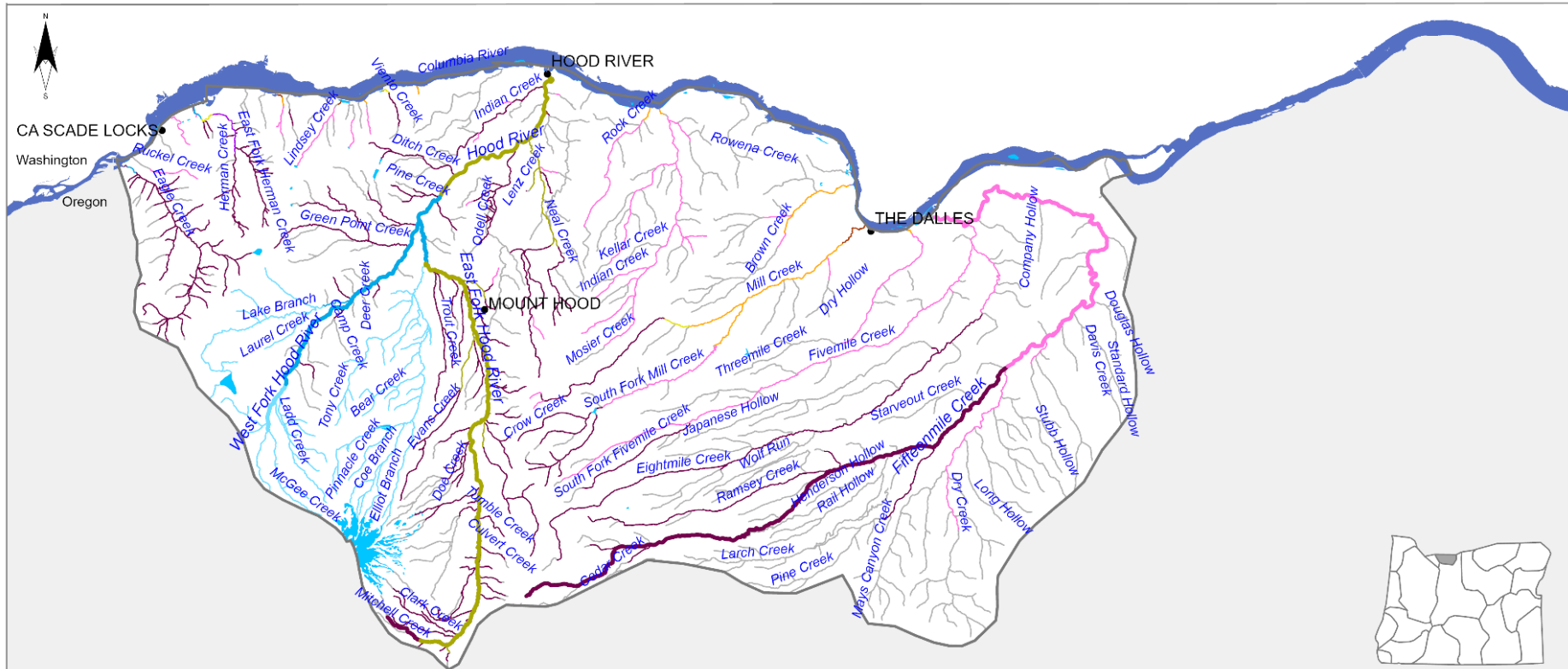




State of Oregon Department of Environmental Quality

OAR 340-041-0160 – Figure 160D

Seasonal Dissolved Oxygen Salmonid Spawning Use Designations Hood Basin, Oregon



Legend

Designated Salmonid Spawning Use*:

- | | | | | | | | | | |
|--|--------------------------------------|--|-------------------|--|--------------------|--|--------------------|--|-------------------|
| | August 15-May 15 | | October 1-May 15 | | October 15-May 15 | | November 1-June 15 | | January 1-June 15 |
| | August 15-June 15 | | October 1-June 15 | | October 15-June 15 | | January 1-May 15 | | January 1-June 15 |
| | Out of Jurisdiction / Not Designated | | | | | | | | |
| | Subbasins | | | | | | | | |

For Columbia River Use Designations see: OAR 340-041-0101

* Salmonid spawning includes salmon, steelhead, trout, and Bull Trout/char. Please see Figure 160C for Year-Round D.O. Use Designations.

Major rivers shown in bolder lines. Map produced October, 2023